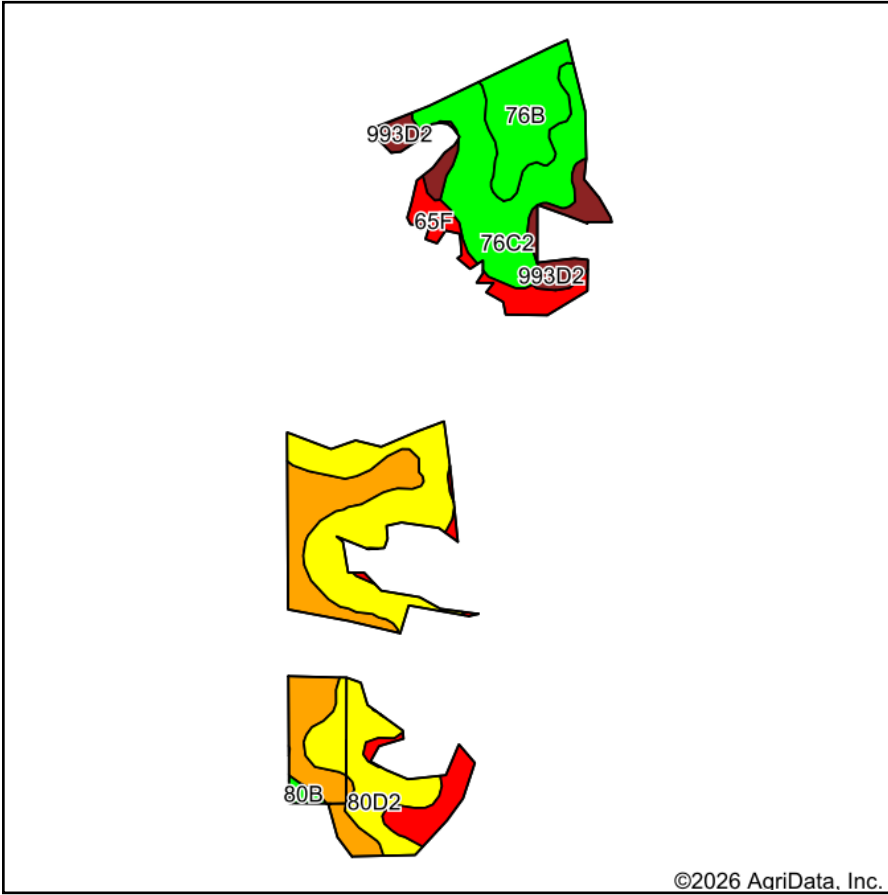
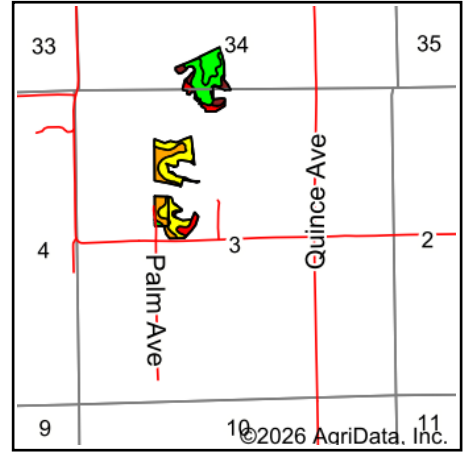


# Soils Map



Soils data provided by USDA and NRCS.










State: **Iowa**  
 County: **Washington**  
 Location: **3-74N-7W**  
 Township: **Marion**  
 Acres: **26.77**  
 Date: **4/15/2026**



Maps Provided By:  
  
 CUSTOMIZED ONLINE MAPPING  
 © AgriData, Inc. 2025 www.AgriDataInc.com



Area Symbol: IA183, Soil Area Version: 32

Code	Soil Description	Acres	Percent of field	CSR2 Legend	Non-Irr Class *c	CSR2**
80D2	Clinton silt loam, 9 to 14 percent slopes, eroded	8.51	31.8%		IIIe	46
76C2	Ladoga silt loam, 5 to 9 percent slopes, eroded	5.35	20.0%		IIIe	75
80C2	Clinton silt loam, 5 to 9 percent slopes, eroded	4.99	18.6%		IIIe	69
76B	Ladoga silt loam, 2 to 5 percent slopes	3.00	11.2%		Ile	86
65F	Lindley loam, 18 to 25 percent slopes	2.86	10.7%		VIIe	6
993D2	Gara-Armstrong complex, 9 to 14 percent slopes, moderately eroded	1.87	7.0%		IVe	33
80B	Clinton silt loam, 2 to 5 percent slopes	0.19	0.7%		Ile	80
<b>Weighted Average</b>					<b>3.38</b>	<b>55.6</b>

\*\*IA has updated the CSR values for each county to CSR2.

\*c: Using Capabilities Class Dominant Condition Aggregation Method

# Topography Hillshade

